


The satellite-only global gravity field model GOCO02S



Helmut Goiginger, Daniel Rieser, Torsten Mayer-Guerr
Institute of Theoretical Geodesy and Satellite Geodesy, TU Graz



Roland Pail, Thomas Fecher, Thomas Gruber, Alberta Albertella
Institute of Astronomical and Physical Geodesy, TU München



Andrea Maier, Eduard Höck, Sandro Krauss, Walter Hausleitner, Oliver Baur
Space Research Institute, Austrian Academy of Sciences



UNIVERSITÄT
BERN

Adrian Jäggi, Ulrich Meyer
Astronomical Institute of University of Bern



Jan Martin Brockmann, Wolf-Dieter Schuh, Ina Krasbutter, Jürgen Kusche
Institute of Geodesy and Geoinformation, University of Bonn

Objectives and Principles

- **Parametrization of model:** spherical harmonic series expansion

$$V(r, \vartheta, \lambda) = \frac{GM}{R} \sum_{l=0}^{l_{\max}} \left(\frac{R}{r}\right)^{l+1} \sum_{m=0}^l \bar{P}_{lm}(\cos \vartheta) [\bar{C}_{lm} \cos(m\lambda) + \bar{S}_{lm} \sin(m\lambda)]$$

- **Basic equation:** combination of consistent normal equation systems

$$(N_1 + N_2 + \dots)x = (n_1 + n_2 + \dots)$$

- **Optimum solution:** variance component estimation

$$(w_1 N_1 + w_2 N_2 + \dots)x = (w_1 n_1 + w_2 n_2 + \dots)$$

Data Sets

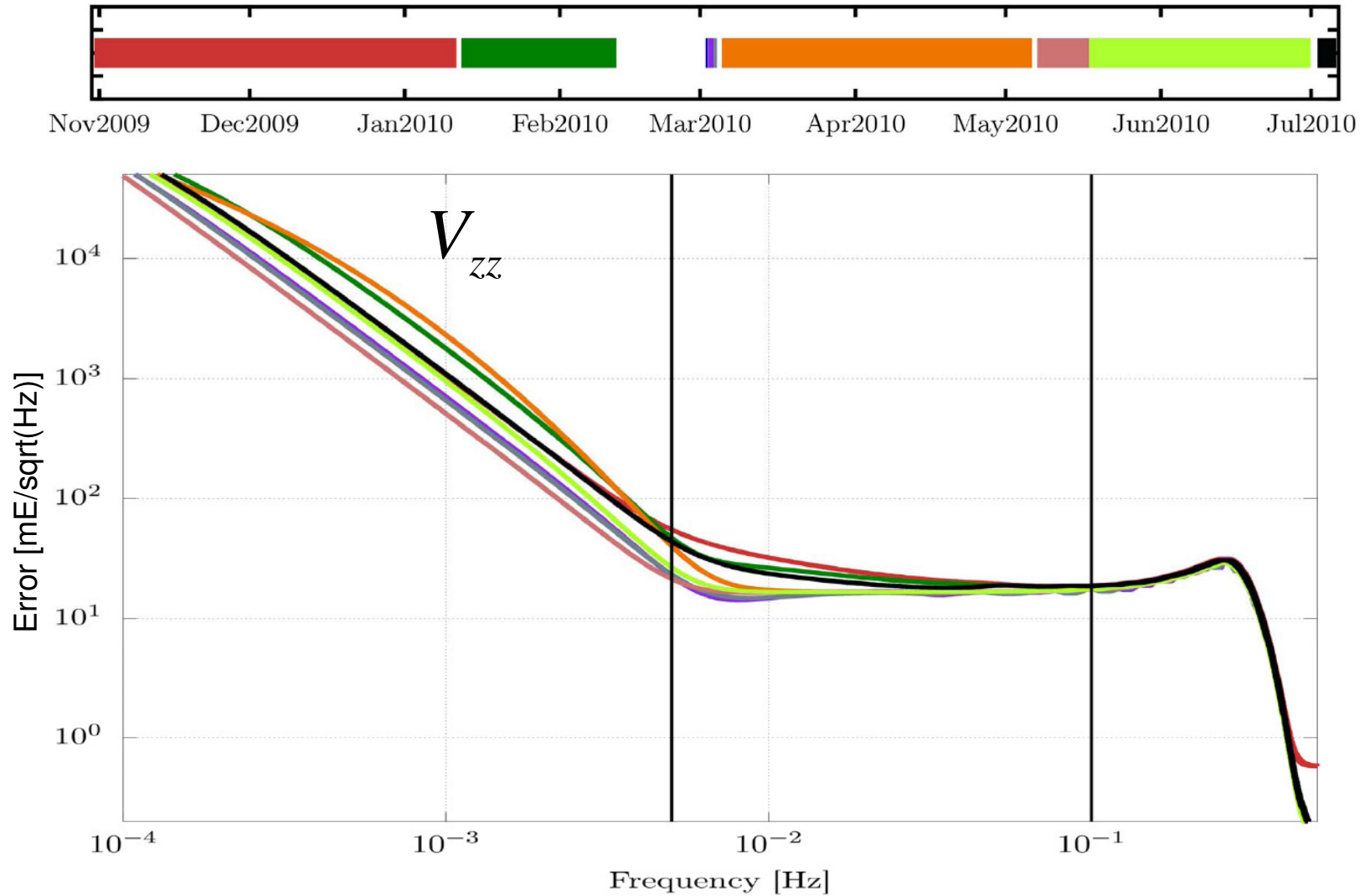
Data set	GOCO01S d/o 224	GOCO02S d/o 250	GOCO02S #obs. [Mio.]
ITG-Grace2010s	d/o 180 7 years	d/o 180 7 years	85
GOCE SGG Satellite gravity gradients	d/o 224 2 months	d/o 250 8 months	57
GOCE SST-hl Sat.-to-sat. tracking in high-low		d/o 110 12 months	72
CHAMP		d/o 120 8 years	63
SLR		d/o 5 5 years, 5 sat.	2
Kaula Regularization	d/o 170-224	d/o 180-250	
			280

GOCE SGG data set

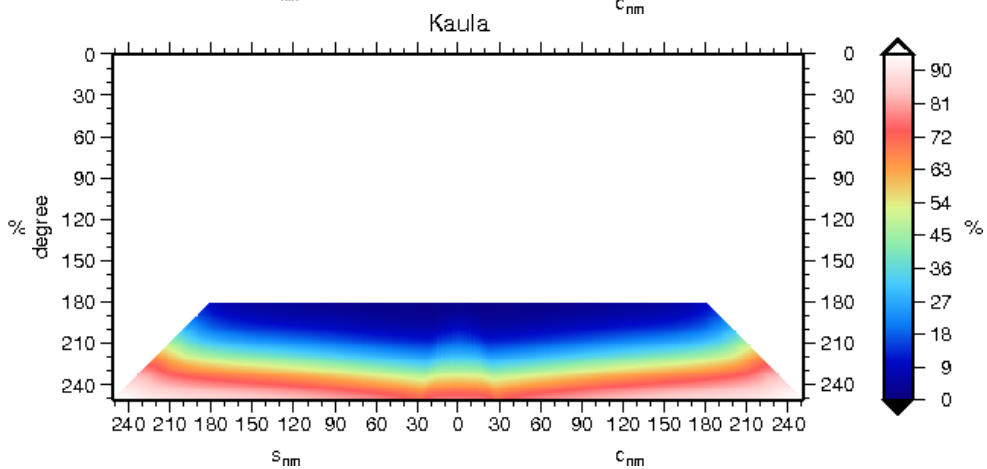
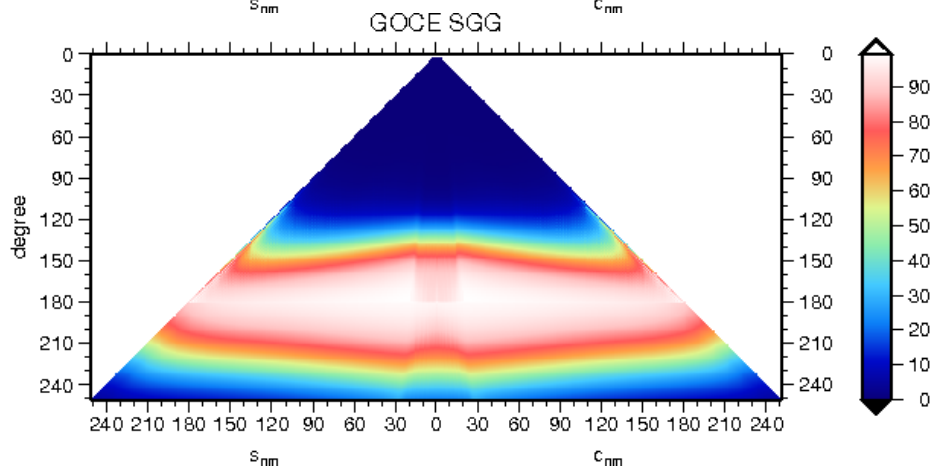
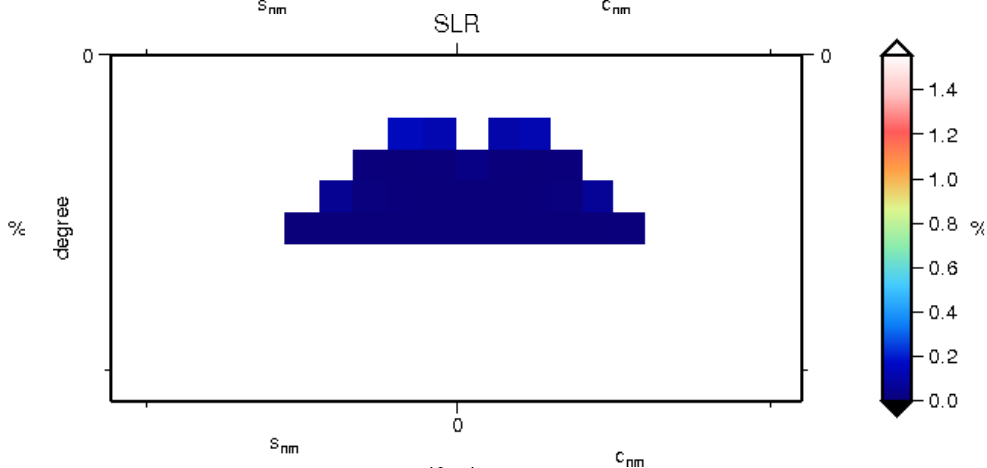
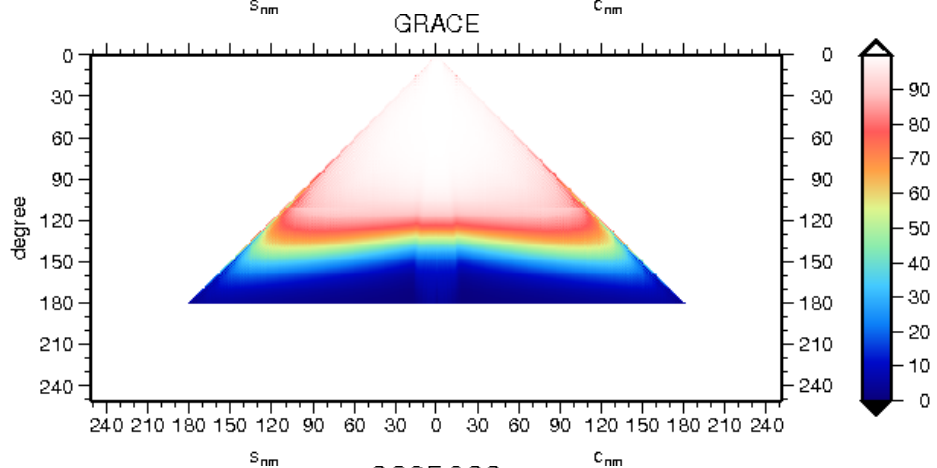
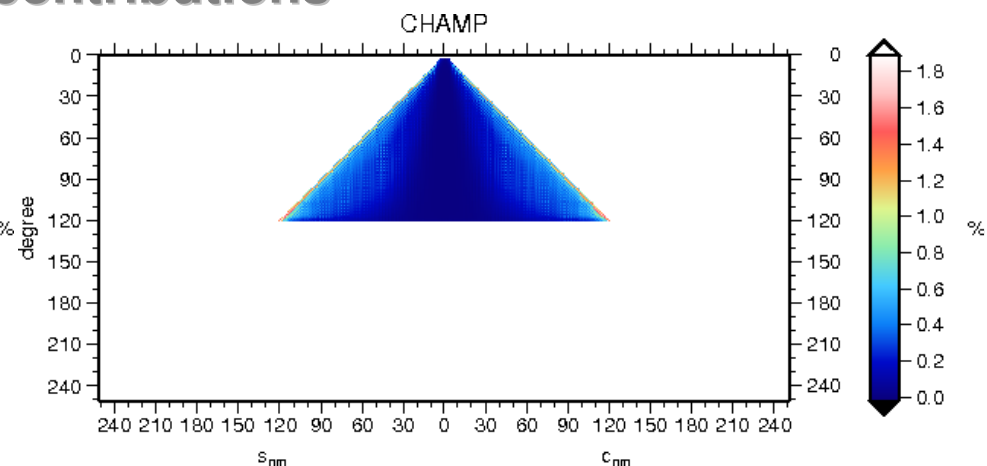
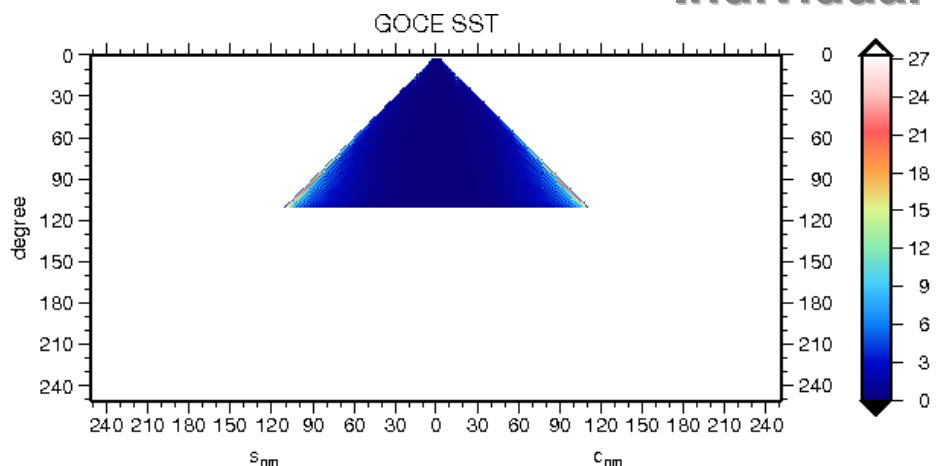
- gradient analysis:
 - determination of observation segments
 - outlier detection
 - noise handling: estimation of individual filters for realistic stochastic modelling

- Full normal equation system up to d/o 250 without the use of any prior gravity information

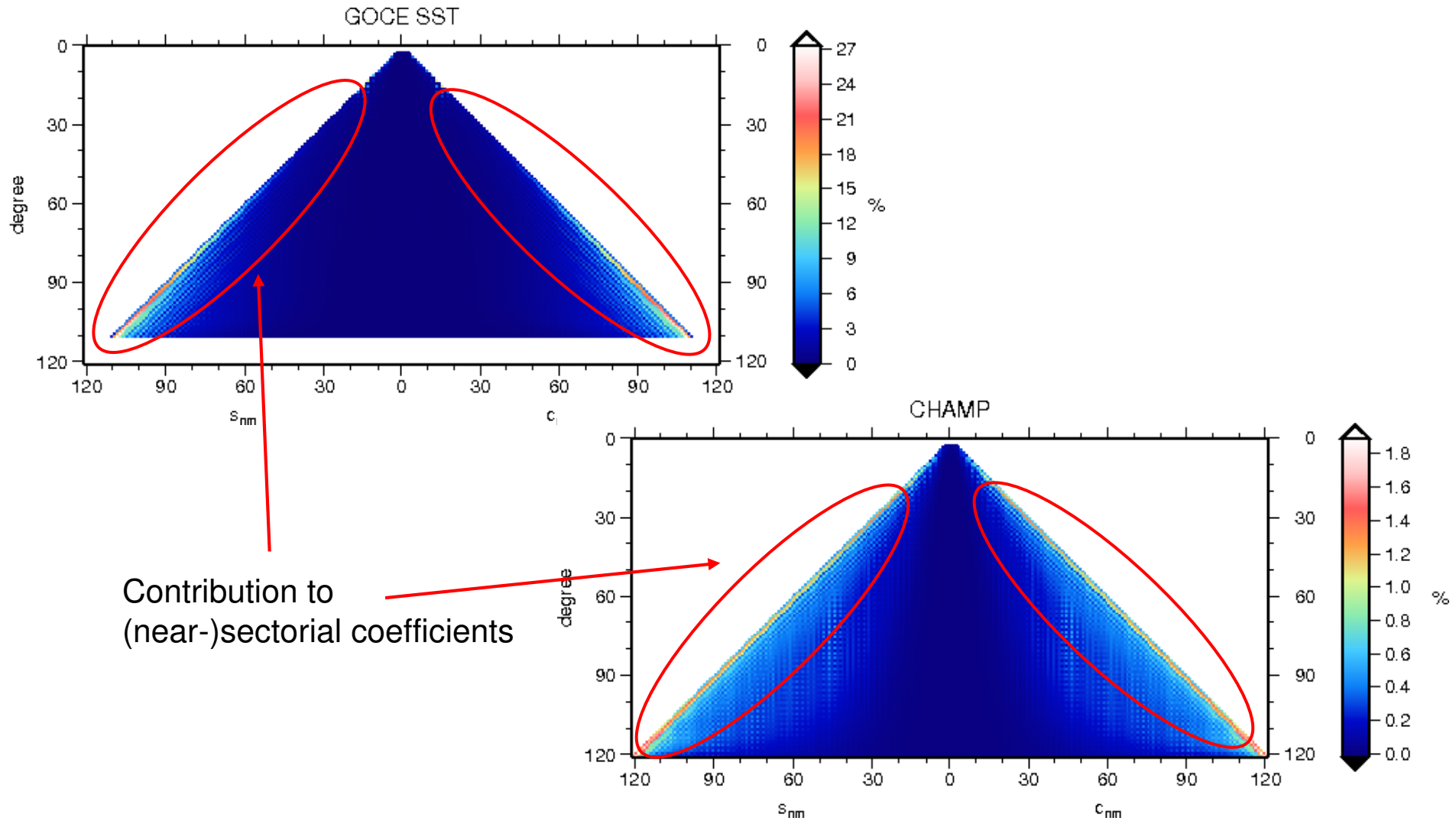
GOCE SGG data set



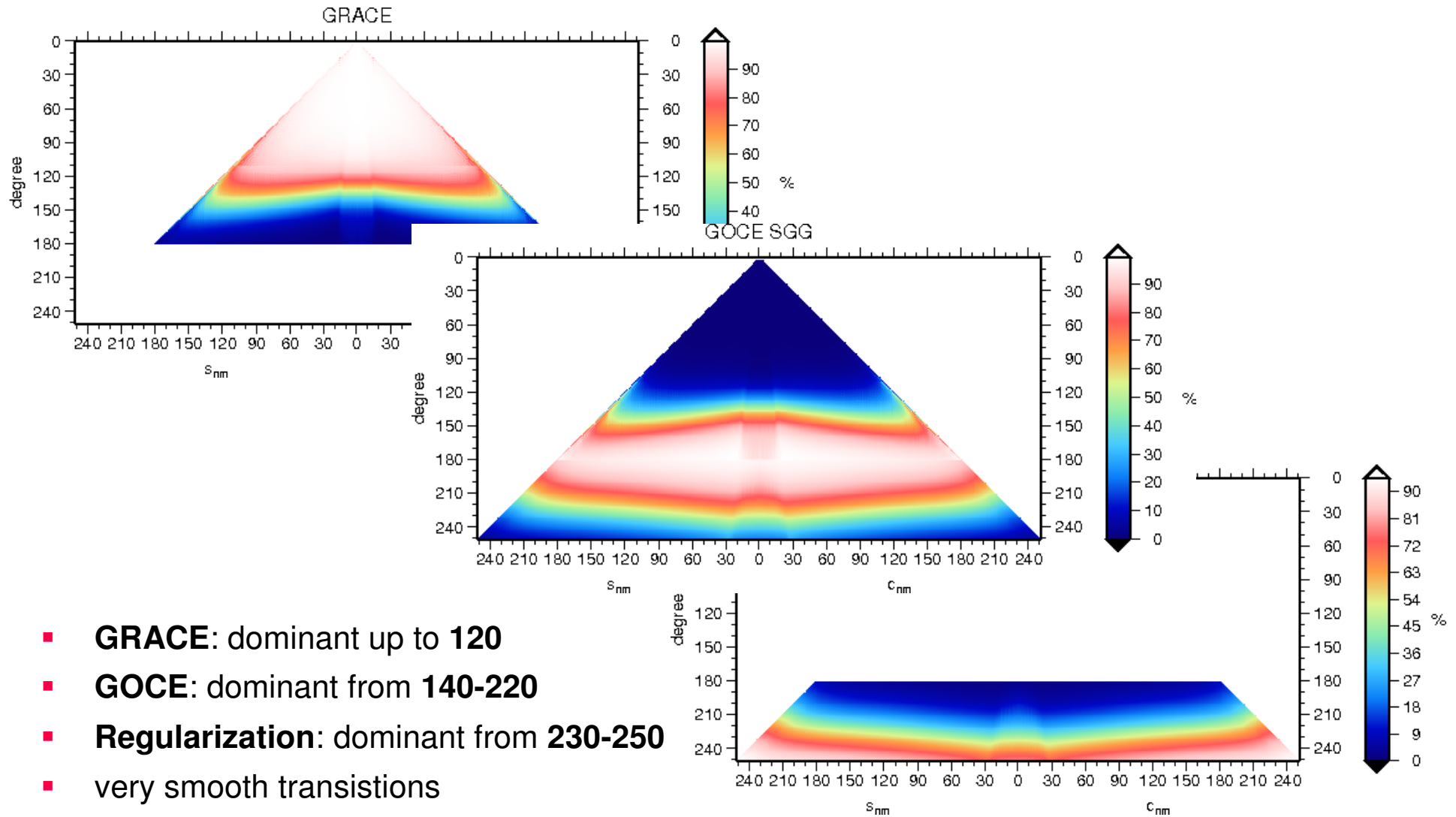
Individual contributions



Individual contribution



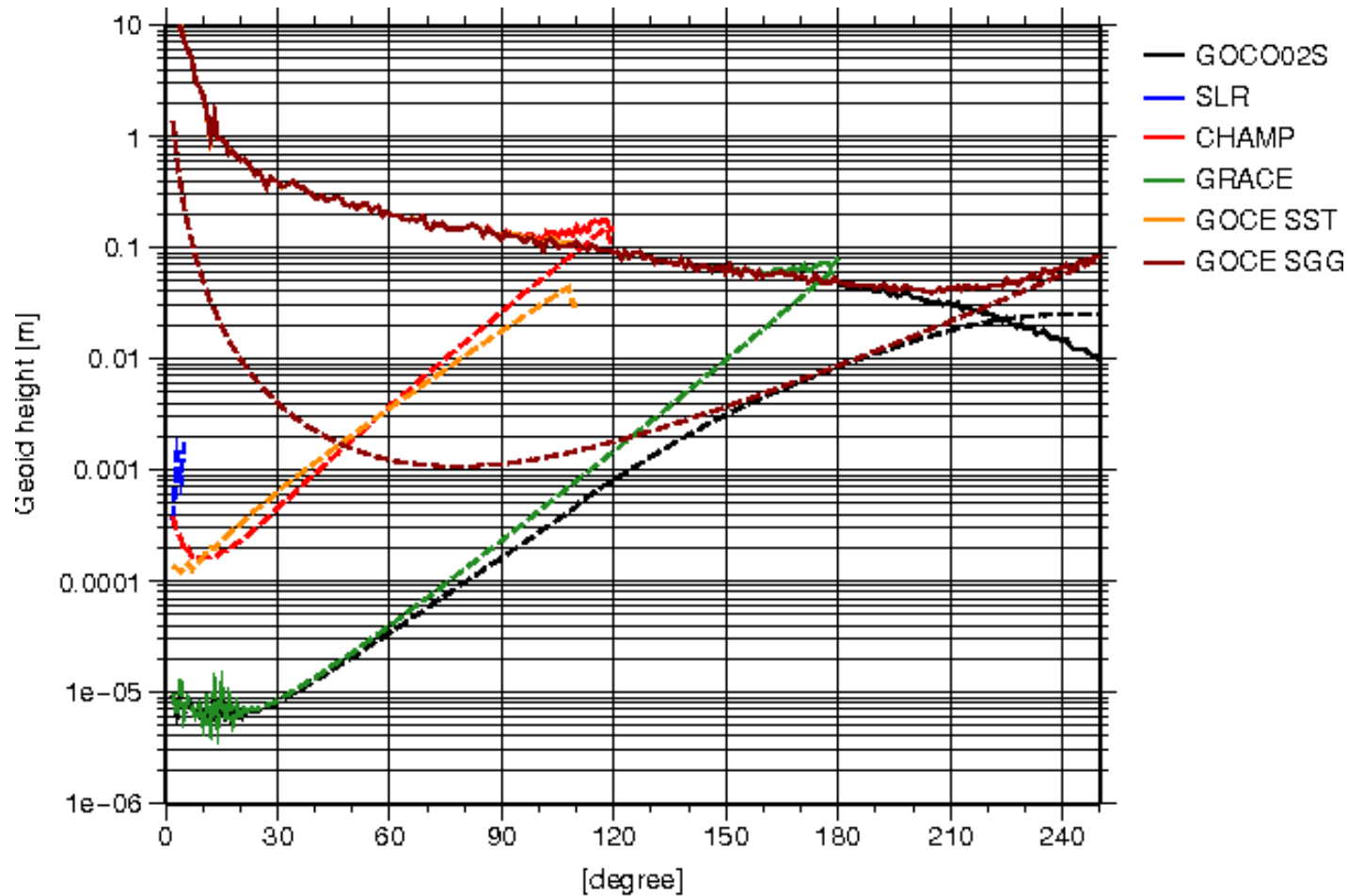
Individual contribution



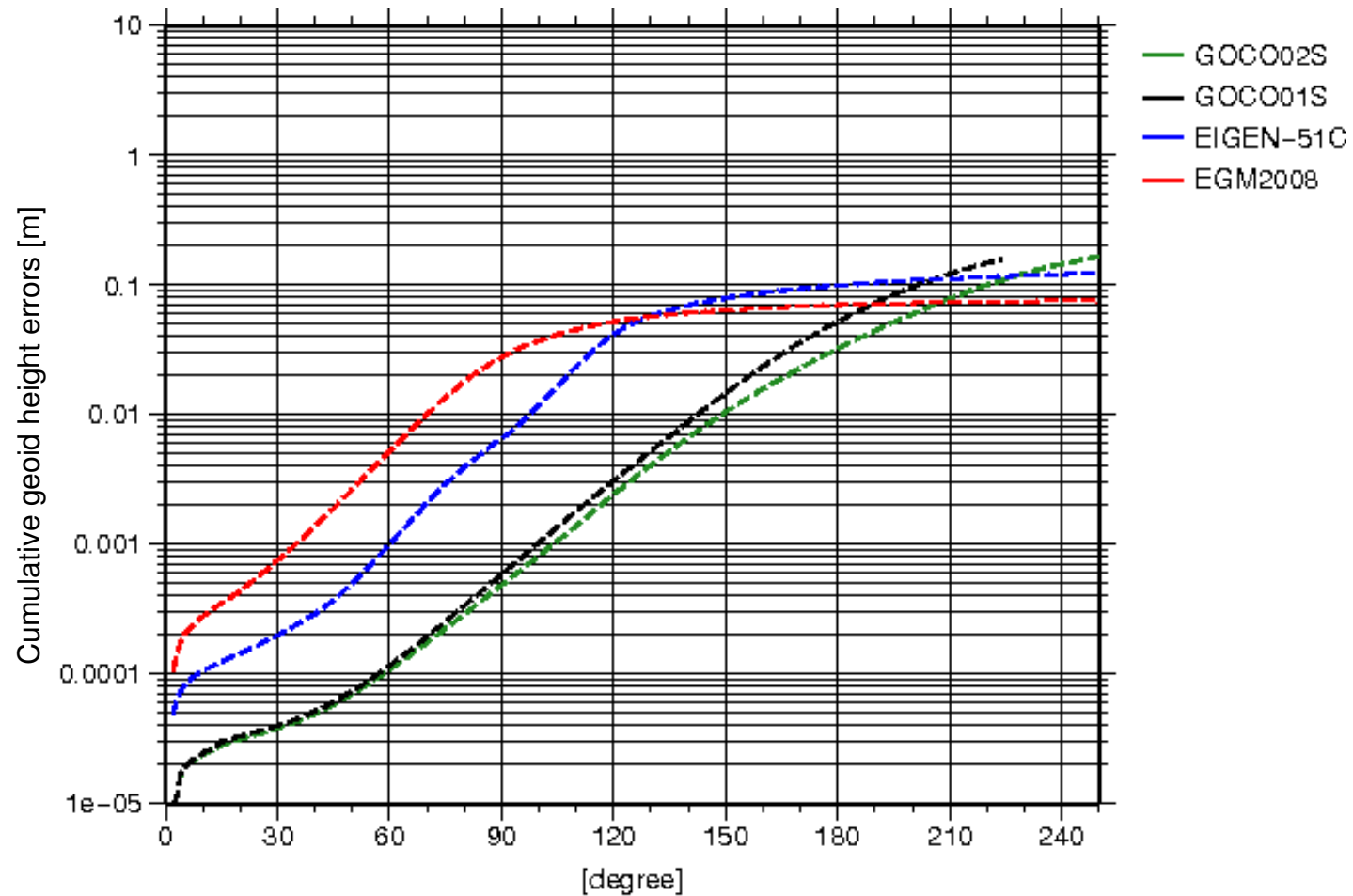
- **GRACE:** dominant up to **120**
- **GOCE:** dominant from **140-220**
- **Regularization:** dominant from **230-250**
- very smooth transitions

Individual contribution

Degree variances of error estimates

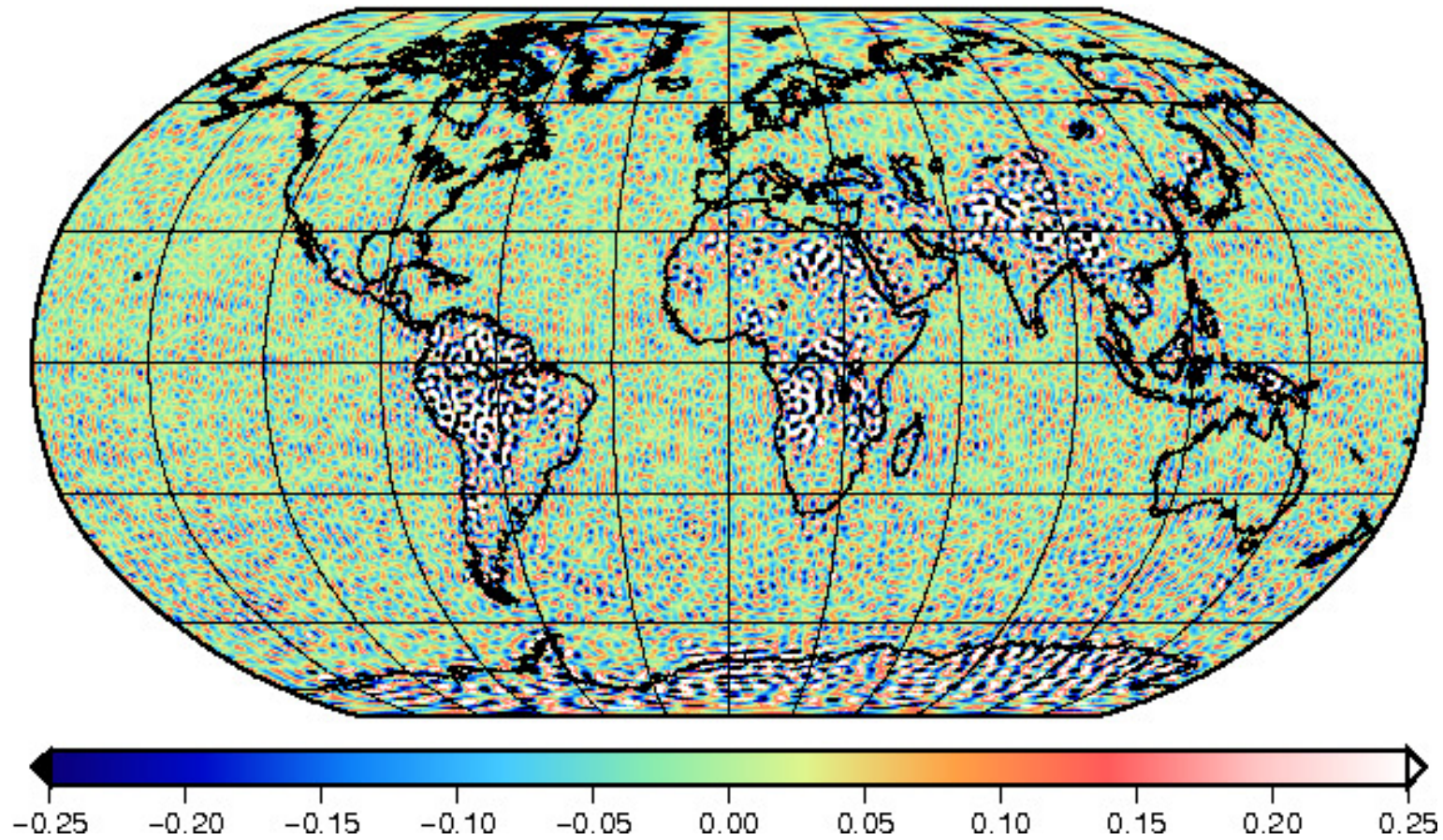


Cumulative geoid height error estimates



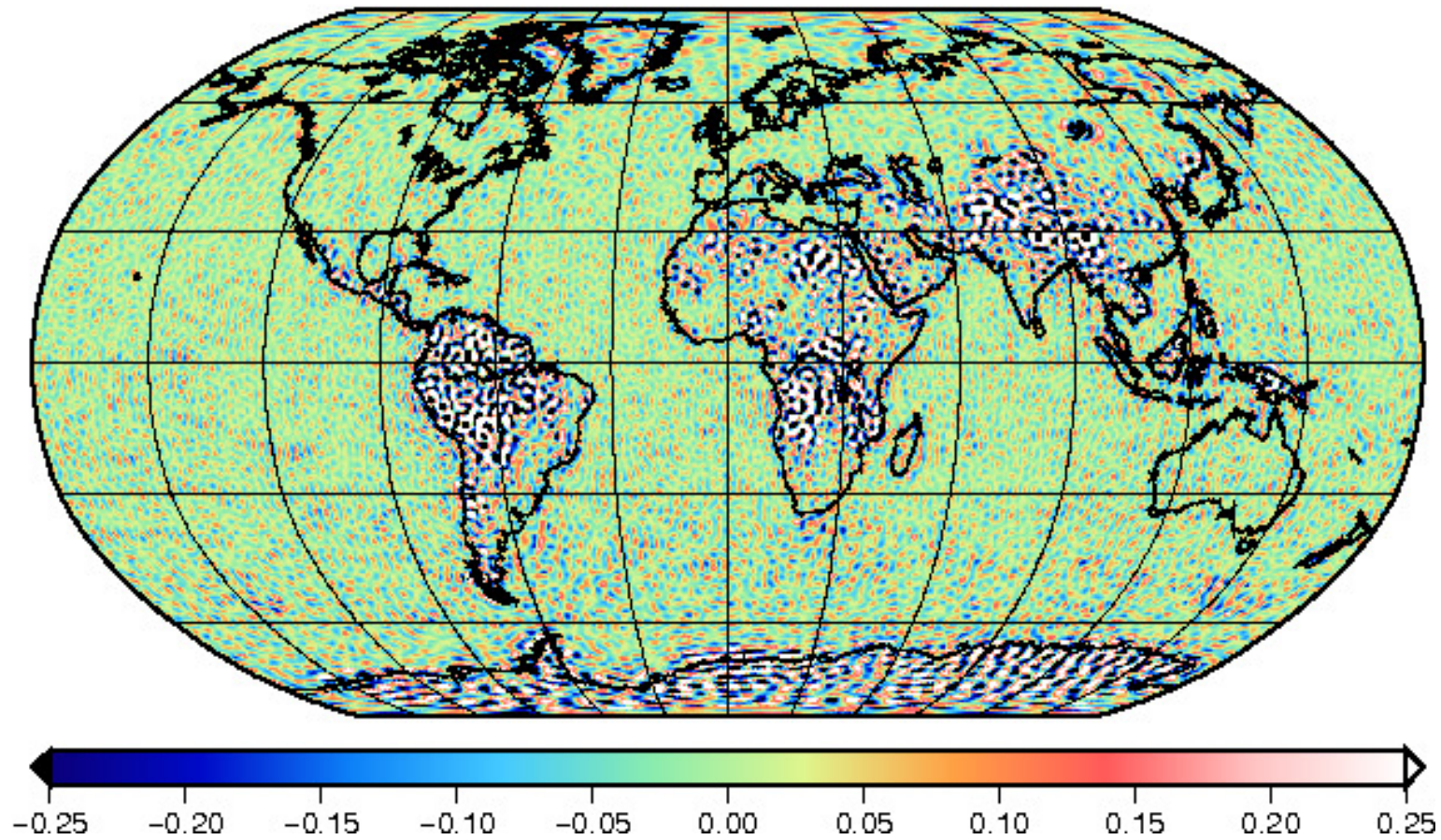
Geoid height deviations [m] EGM2008 – GOCO01S up to d/o 180

(min=-3.60047, max=2.41614, avg=0.0794857, rms=0.131936)

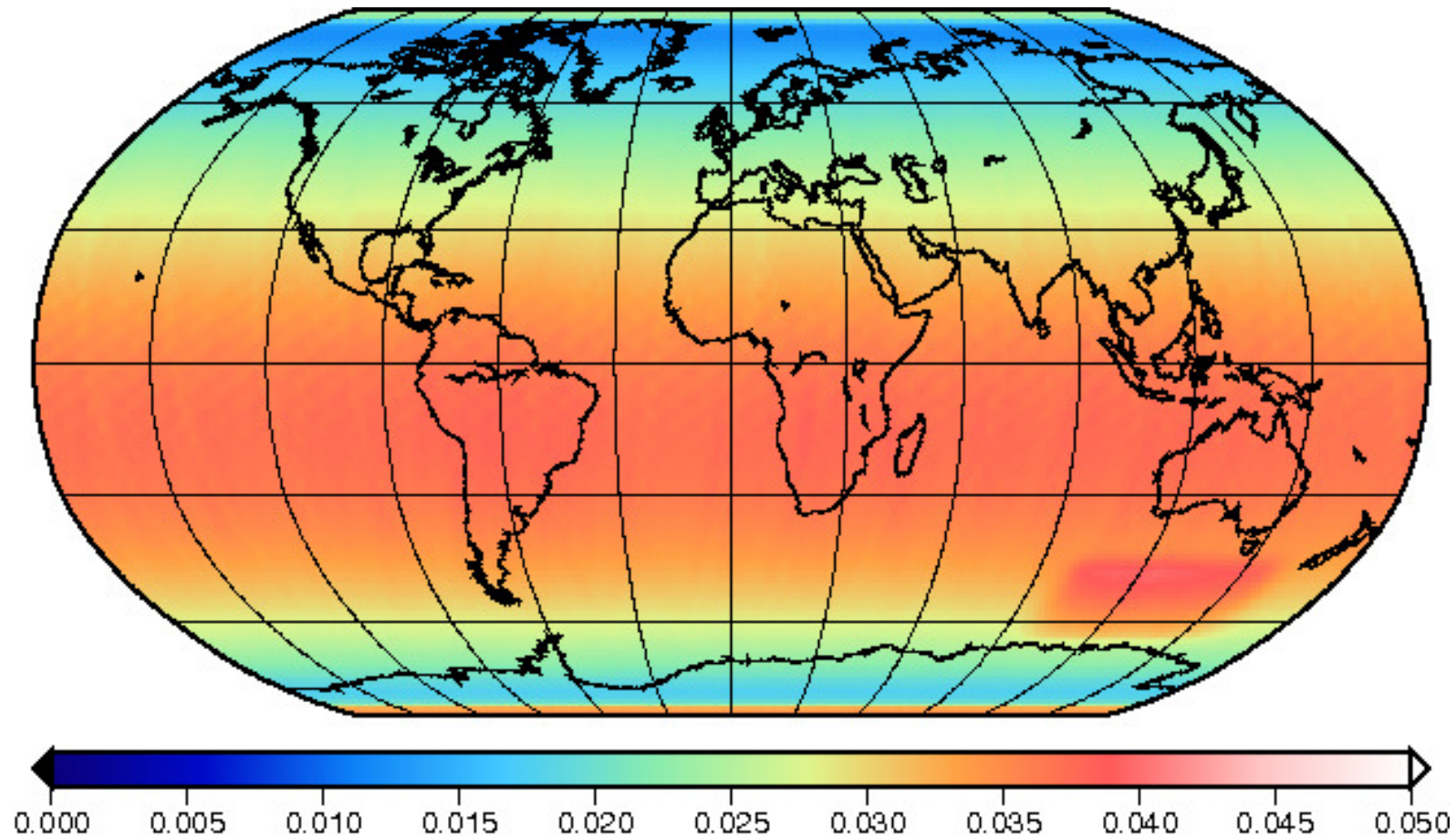


Geoid height deviations [m] EGM2008 – GOCO02S up to d/o 180

(min=-3.65032, max=2.36454, avg=0.0657867, rms=0.123693)

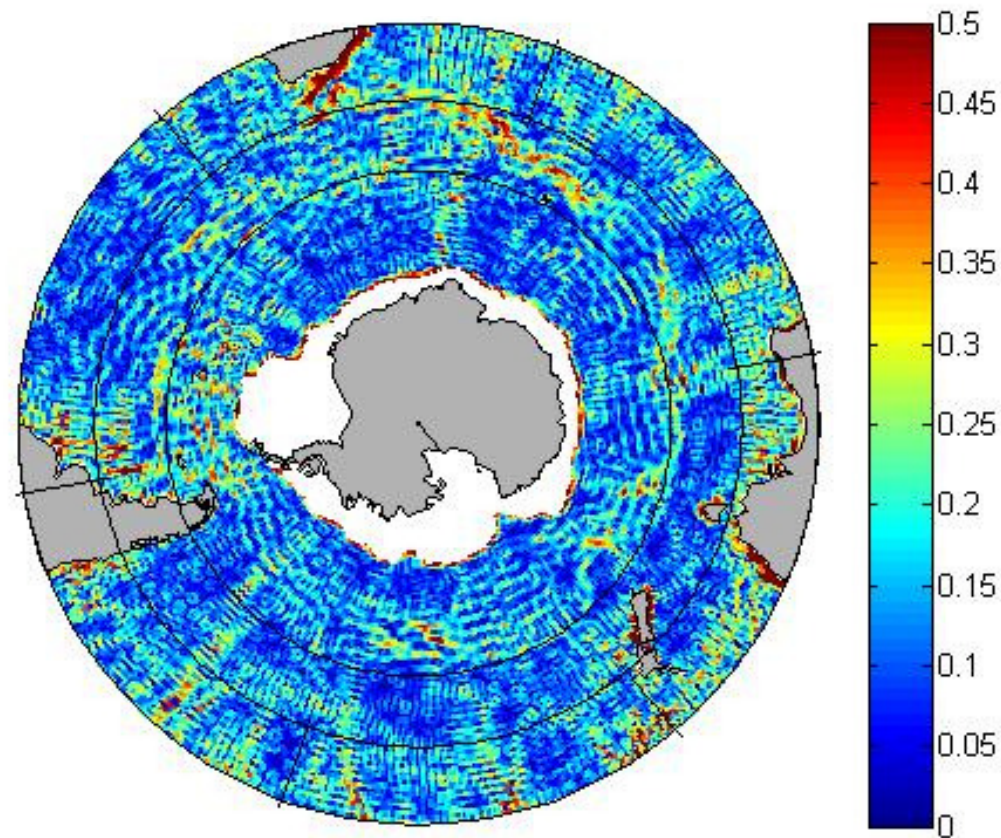


Covariance propagation to geoid height errors [m] up to d/o 180



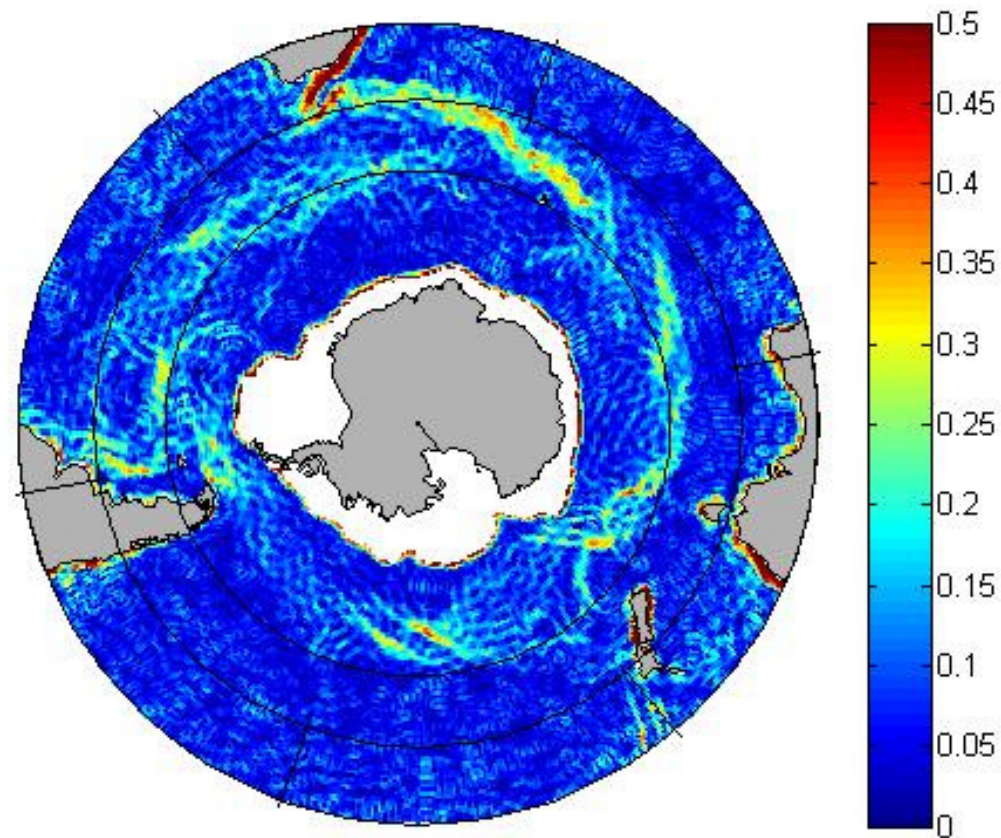
Surface velocities [m/s] derived from MDT (up to d/o 180)

ITG-Grace2010s



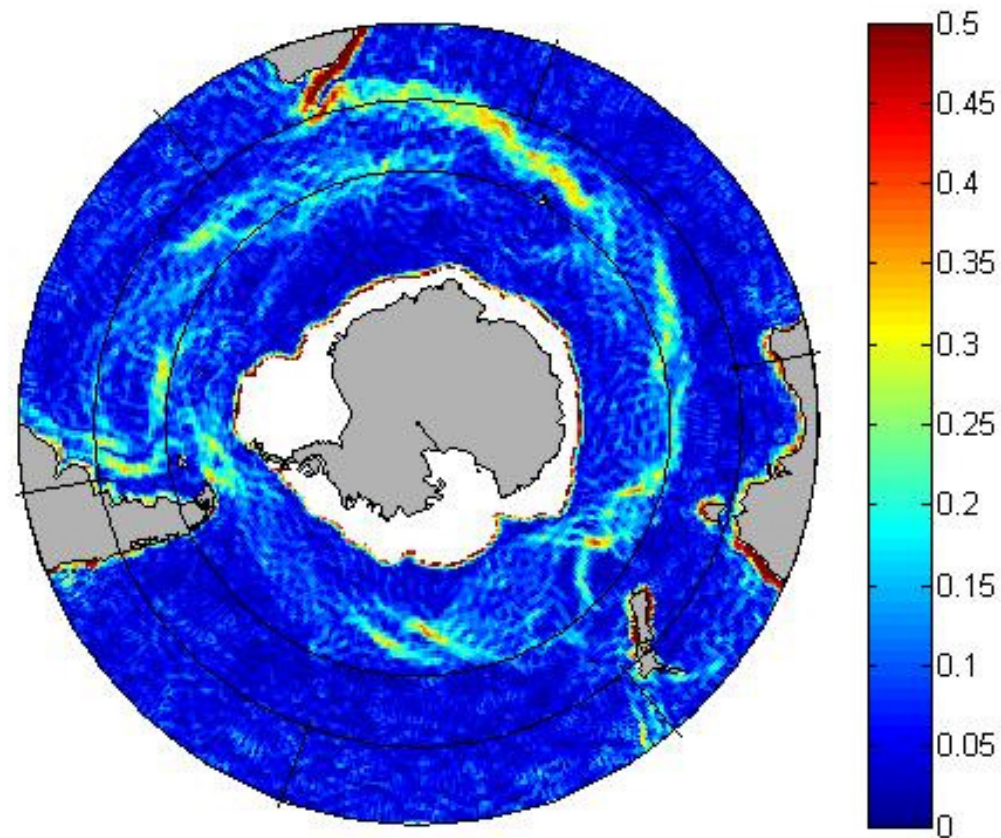
Surface velocities [m/s] derived from MDT (up to d/o 180)

GOCO01S



Surface velocities [m/s] derived from MDT (up to d/o 180)

GOCO02S



RMS of geoid height differences between gravity field models and GPS-leveling observations

	#points	GOCO02S	GOCO01S	ITG-Grace2010s	TIM2*	EIGEN-51C
σ_N [cm]						
d/o 100						
Canada	430	14,4	14,4	14,6	14,4	14,3
Germany	675	3,8	3,9	3,9	3,7	3,8
Japan	837	10,3	10,3	10,2	10,3	10,2
d/o 150						
Canada	430	14,4	14,3	14,7	14,5	14,0
Germany	675	4,5	4,5	4,6	4,4	3,5
Japan	837	10,2	10,3	10,5	10,3	10,6
d/o 200						
Canada	430	15,4	17,3	30,3	15,7	14,0
Germany	675	6,8	14,2	26,3	6,7	4,4
Japan	837	11,5	13,3	34,9	11,6	11,6

*ESA GOCE-only model based on time-wise approach

Summary and Outlook

- major improvements in areas where only a few and less accurate terrestrial measurements are available
- continuously increasing availability of GOCE and GRACE data
- further improvements due to extended GOCE mission can be assured
- inclusion of terrestrial data → work in progress
- Project webpage & Downloads (within upcoming weeks)
<http://www.itsg.tugraz.at/goco>
- International Centre for Global Earth Models webpage:
<http://icgem.gfz-potsdam.de/ICGEM>